

# SFEG Restoration Project Map Online









By Ona Strikas

As part of AmeriCorps, each individual placement member is asked to complete an individual project that benefits the group that he or she works for and the community at large. To that end, I created an online project map that holds forty-six of our biggest projects and field sites, with more to come. Currently there are map sites from Thatcher Bay in the San Juans to Diobsud Creek near Newhalem. The project map is now linked on our website, and anyone can access it at [www.skagitfisheries.org/map/](http://www.skagitfisheries.org/map/). The intention

for this map is so the public can easily see and understand what SFEG does out in the field. Each site, when possible, has photos that pop up when you click on a site. Check out the photos below to see the map in action. Please use the map at your leisure, and let us know what you think!



This is what our map looks like at [www.skagitfisheries.org/map/](http://www.skagitfisheries.org/map/). If you click to view in a larger map it can redirect you to a much larger map space on Google maps.

-  [Berry Patch Creek](#)  
Click here for detailed information on this
-  [Brickyard Creek](#)  
Click here for detailed information on this
-  [Day Creek](#)  
Click here for detailed information on the
-  [Diettrick Creek](#)  
Click here for detailed information on this
-  [East Fork Nookachamps Creek](#)  
Click here for detailed information on the
-  [Elysian Meadows](#)  
Click here for more information on this project.
-  [Ennis Creek](#)  
Click here for detailed information on the
-  [Finney Creek](#)  
Click here for detailed information on the
-  [Gravel Creek](#)  
Click here for detailed information on this
-  [Hansen Creek](#)  
Click here for a historical brochure on this

On the large map view, this list will appear on the left-hand side. It is an easy way to find the exact project one is looking for by alphabetical search. By clicking on any of the site names, the map zooms in on that location and gives a callout picture



This is what our map looks like when one clicks on the Pringle Creek name or fish icon. The photo shows the new culvert that was installed at the site, as well as a link to a project description.